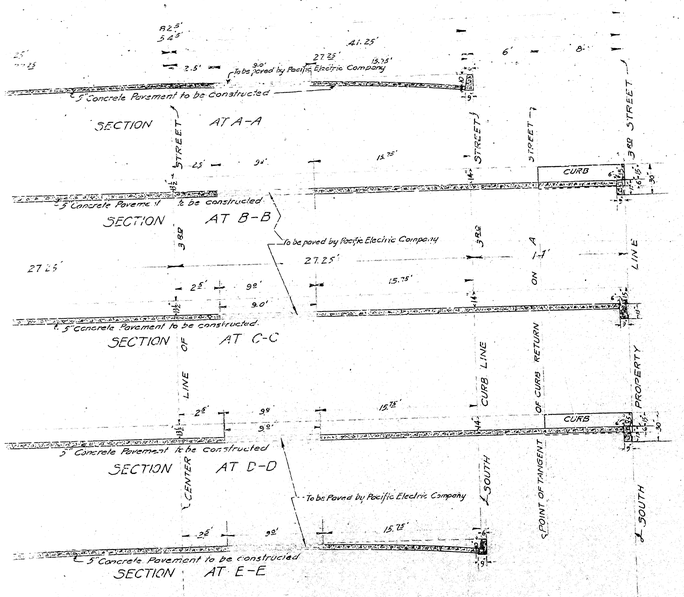

CURB AND PAVEMENT SECTIONS at INTERSECTION A AND THIRD STREET

Scale: 1/8" = 1'

SECTION CURB WITH 15" FACE

Scale 1" = 1'

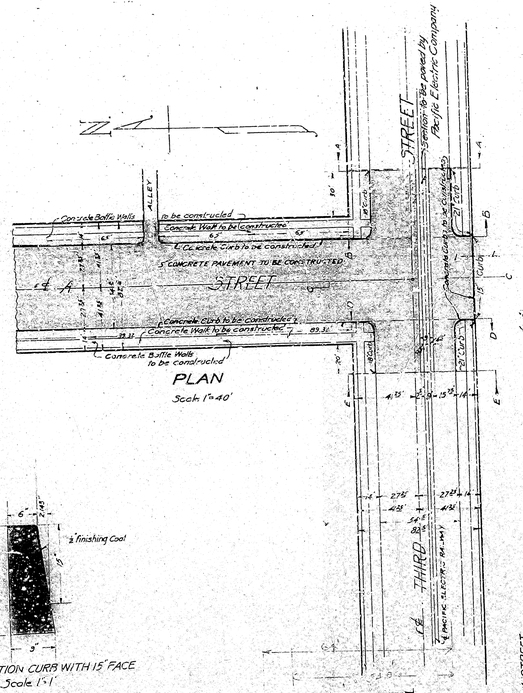

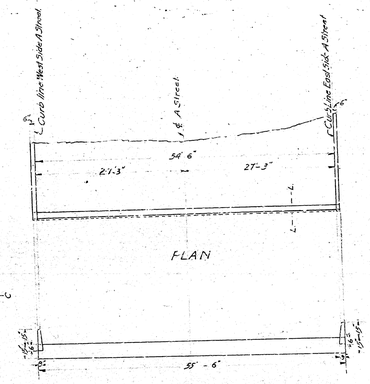

SKETCH SHOWING CURB AT SOUTH PROPERTY LINE 3RD STREET

Scale: Horizontal 1/4" = 1' Vertical 1/4" = 1'

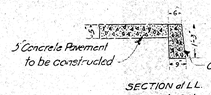

SECTION at L.L.

Scale 1" = 2'

Sheet No 2

PLAN 538-A

PLAN AND PROFILE OF A STREET IMPROVEMENTS FROM South Line of 3RD Street to North City Limits

SAN BERNARDINO, CALIF.

JUNE 1924

C.E. Johnson
City Engineer.

RECEIVED JAN 5 1925 City Engineer

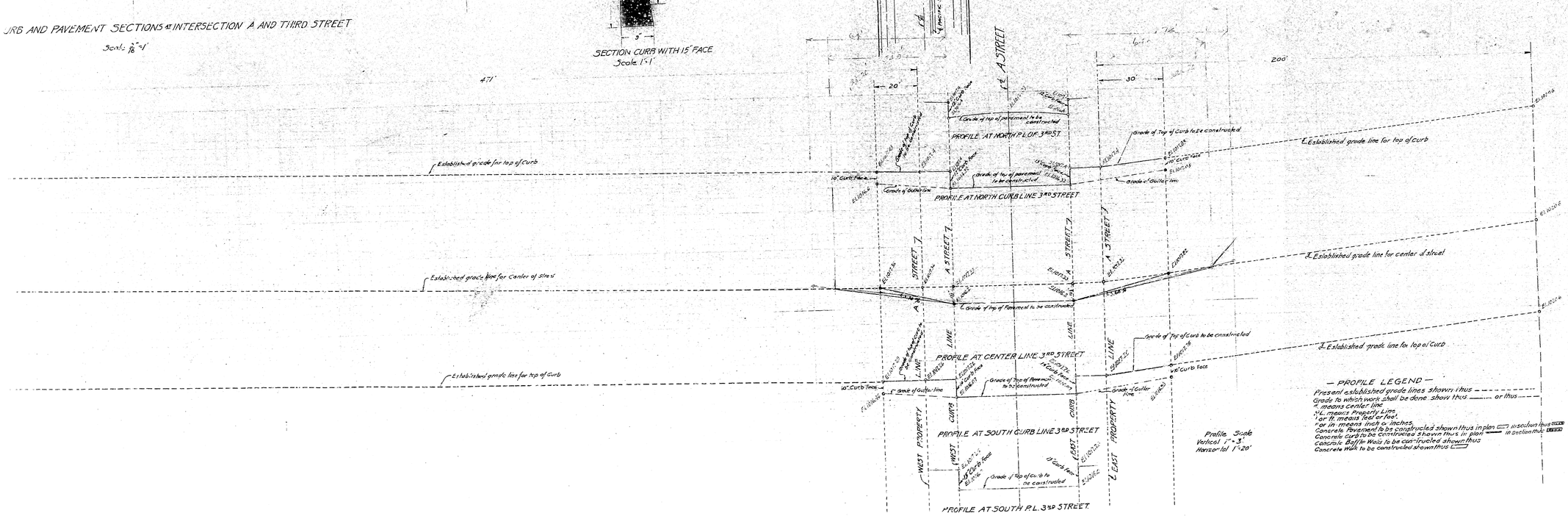

Profile Scale
Vertical 1" = 3'
Horizontal 1" = 20'

— PROFILE LEGEND —

Present established grade lines shown thus
Grade to which work shall be done shown thus or thus
℄ means center line
P.L. means Property Line
' or ft. means feet or foot
" or in. means inch or inches
Concrete Pavement to be constructed shown thus in plan in section thus
Concrete curb to be constructed shown thus in plan in section thus
Concrete Baffle Walls to be constructed shown thus
Concrete Walk to be constructed shown thus

Note All elevations shown in feet are in feet and are above a plane which is 1045.28 feet below the City Bench Mark established by ordinance 389 City of San Bernardino, Calif.

Drawn by W.L.

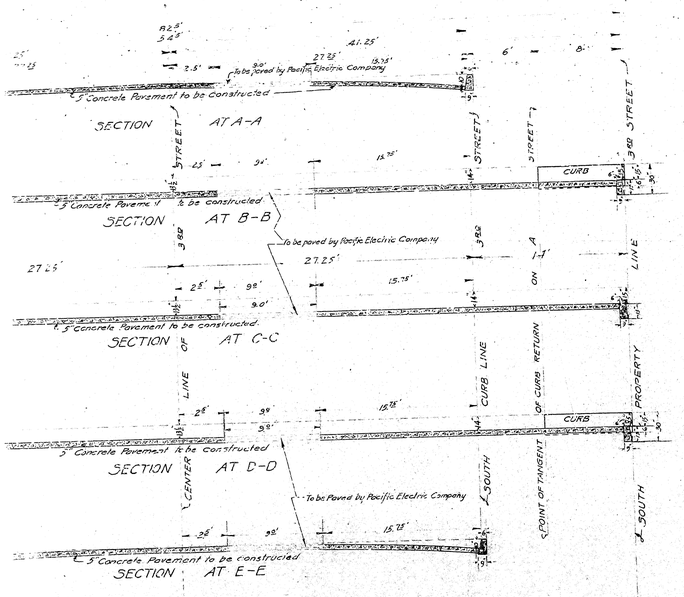

CURB AND PAVEMENT SECTIONS at INTERSECTION A AND THIRD STREET

Scale: 1/8" = 1'

SECTION CURB WITH 15" FACE

Scale 1" = 1'

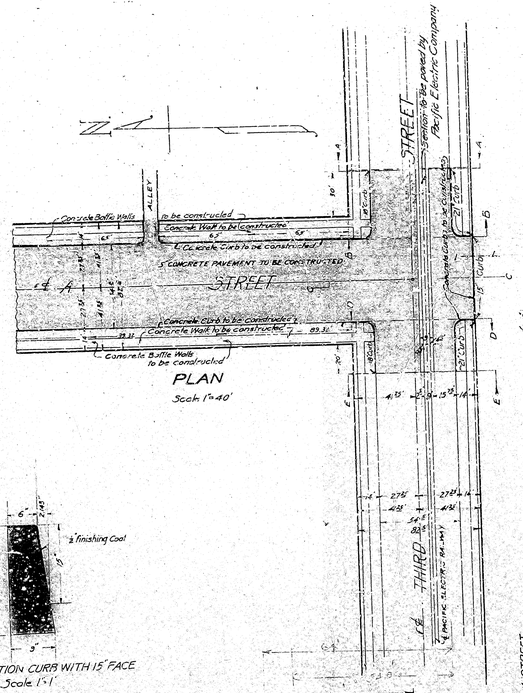

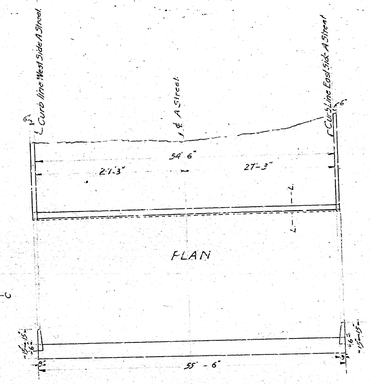

SKETCH SHOWING CURB AT SOUTH PROPERTY LINE 3RD STREET

Scale: Horizontal 1/4" = 1' Vertical 1/4" = 1'

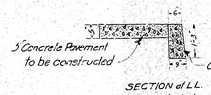

SECTION at L.L.

Scale 1" = 2'

Sheet No 2

PLAN 538-A

PLAN AND PROFILE OF A STREET IMPROVEMENTS FROM South Line of 3RD Street to North City Limits

SAN BERNARDINO, CALIF.

JUNE 1924

C.E. Johnson
City Engineer.

RECEIVED JAN 5 1925 City Engineer

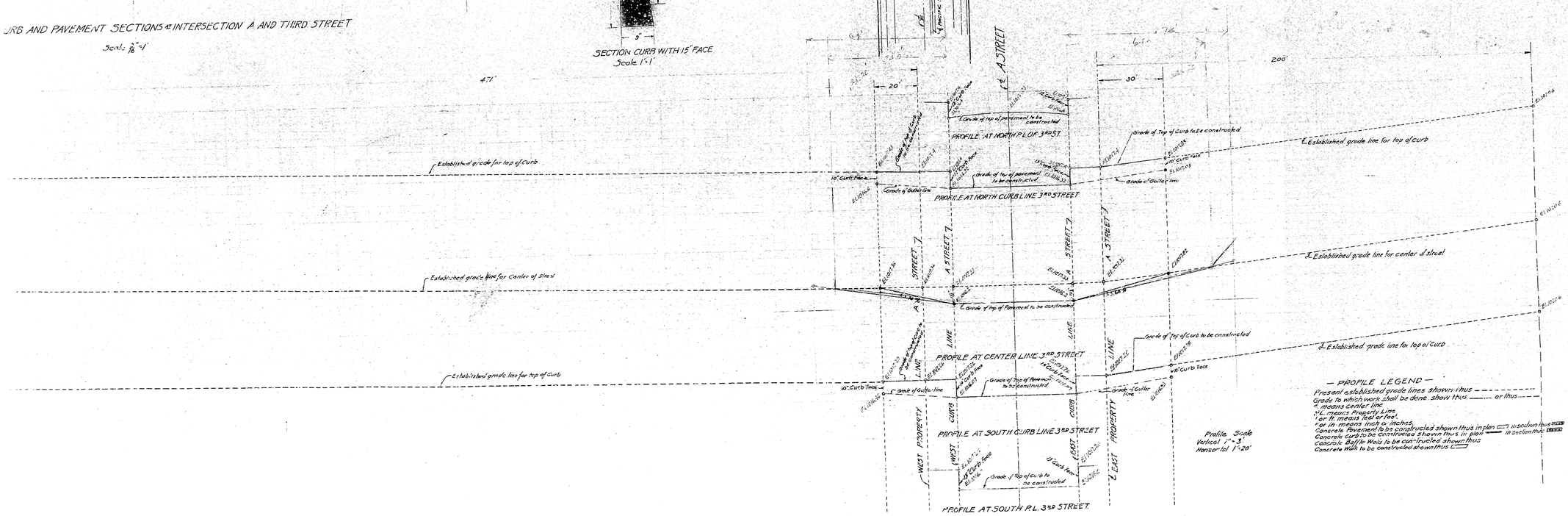

Profile Scale
Vertical 1" = 3'
Horizontal 1" = 20'

— PROFILE LEGEND —

Present established grade lines shown thus
Grade to which work shall be done shown thus or thus
℄ means center line
P.L. means Property Line
' or ft. means feet or foot
" or in. means inch or inches
Concrete Pavement to be constructed shown thus in plan in section thus
Concrete curb to be constructed shown thus in plan in section thus
Concrete Baffle Walls to be constructed shown thus
Concrete Walk to be constructed shown thus

Note All elevations shown in feet are in feet and are above a plane which is 1045.28 feet below the City Bench Mark established by ordinance 389 City of San Bernardino, Calif.

Drawn by W.L.